

FEATURE RECORD

FEATURE NO. 1

RECORDER Deegan

SITE NO. SA 16-23 13

DATE: 3/27/73

LOCATION: from the NW corner of Square 204N 147E to the center of the feature,

the distances are: See map

Depth from surface:

From Datum: 1.60 SIZE:

DEFINITION: dark brown-grey
Soil L-shaped from NW corner
extending to center to D, then
probably to center of E wall

ASSOCIATED OBJECTS:

FS 3 assigned

Matrix:

notched 1.49 brown-grey soil

Stratification:

Interp. possibly a trench
w/ a pit superimposed in center

- 1.
 - 2.
 - 3.
 - 4.
 - 5.
 - 6.
 - 7.
 - 8.
 - 9.
- This turned out to be
a modern trench - bottomed
out at 1.775d see
Map 1, notes pp 9-10

ADDITION OBSERVATIONS ..

Excavation u :

Photo ?





FEATURE RECORD

FEATURE NO. 2

RECORDER

Deeryon

SITE NO.

SA 16-2-23

DATE:

3/27/73

LOCATION: from the NE corner of Square

to the center of the feature,

D204N 197E

the distances are: 0.4 m S, 0.4 m W.

Depth from surface:

From Datum: 1.58 SIZE:

bas 1.76

DEFINITION:

ASSOCIATED OBJECTS:

Dark over w/ shell
concentration - probably pit

1.

2.

F.S. 4

3.

4.

Term Post Area -

5.

6.

Penny - 1897

7.

8.

9.

Matrix:

level II top

Stratification:


shallow pit - not
apparent as trash or fire

ADDITIONAL OBSERVATIONS ..

Excavation number :

Photo ?





FEATURE RECORD

FEATURE NO. 3

RECORDER

KD

SITE NO. SA 16 22

DATE:

LOCATION: from the NE corner of Square 201 N to the N edge of the feature,

the distances are: 1.35 mtrs - runs ^{197 E} West across square - ~~FS~~ E-W

Depth from surface:

From Datum: 1.6-1.75

SIZE:

see map

DEFINITION:

Tabby-Corunum
Wall - broken

ASSOCIATED OBJECTS:

1. Delft shard
2. FS 1

3.

4.

5.

6.

7.

8.

Matrix: in 2 places
probably overcut
by Feature I

Stratification:

wall Trench
possible - next to wall
to S - map 3

contained no material of significance - is FS 16

ADDITIONAL OBSERVATIONS..

Fea 3 turns 90° at squares
 206N185E/209N185E (see +
 maps 5 & 6) Photos taken: #4 color,
 #3 B+W.

Excavation u:

Photo ?

1. 19 u. - 200 ft. from the base of the cliff

FEATURE RECORD

FEATURE NO. 4

RECORDER

KD

SITE NO.

DATE:

SA 16-2-122
3/28/73

LOCATION: from the NW corner of Square 209 197 to the center of the feature,

the distances are: 1.2 mtrs E, 6.5 m south

Depth from surface: 30 cm From Datum: 1.74 SIZE:

DEFINITION: a circular area of

Shell: tan sand, bone
shell - pit.

ASSOCIATED OBJECTS:

- 1.
2. FS. 17 - D 209 N 197 E
- 3.
- 4.
- 5.
- 6.
- 7.
- 8.
- 9.

Matrix:

possibly section of a
N-S wall -

Stratification:


This is either a
wall section or a fallen
wall section. next D will
Tell

ADDITION  OBSERVATIONS ..

Excavation :

Photo ?





FEATURE RECORD

FEATURE NO.

LOCATION: from the SE corner of Square 209 297 to the center of the feature,

the distances are: 1.0 N, 0.3 W.

Depth from surface:

From Datum: 1.76 SIZE: base 2.07

DEFINITION:

Circular pit w/ tan
sand, shell, bone, chert

ASSOCIATED OBJECTS:

1. FS 9
2.

Matrix:

deep, oval

3.

4.

5.

Stratification:

6.

7.

8.

9.

SITE NO.

SA 16-22/3

DATE:

3/28/72

ADDITION ☐ OBSERVATIONS ..

Excavation u ☐ :

Photo ?

+



FEATURE RECORD

FEATURE NO. 6

RECORDER

KD

SITE NO.

SFA 16-2

E DATE:

3/28/73

LOCATION: from the NE corner of Square 209 N 147 E to the E end of the feature,
the distances are: 0.4 W, (east end) 1.45 W (W. end) along balk

Depth from surface:

From Datum: 1.90 SIZE:

base 2.38 5d

DEFINITION:

large grey pit in
orange (sterile) matrix
material appears to be

ASSOCIATED OBJECTS:

1.

2.

F.S. 14

3.

19th Century material

4.

1 day sheds - 1 bowl

5.

Matrix:

19th century mainly.

Some of this accidentally
was ~~segs~~ included in

Stratification:

□ 209 191 Zone 2 6.

The pit did not become apparent
till sterile was reached.

Above sterile was occupation. 19th cent?

ADDITIONAL OBSERVATIONS



Excavation un

Photo?



FEATURE RECORD

FEATURE NO. 7

RECORDER Lewis

SITE NO. 5A-16-2

DATE: 3/29/73

LOCATION: from the SW corner of Square 209 N 197 E to the end of the feature,

the distances are:

Map 3

Depth from surface: 2.06 TOP 2.37 BOT. From Datum: 2.06 BD SIZE:

DEFINITION: concentration of

ASSOCIATED OBJECTS:

dark soil, shell bone sherd
at south west end of Zone
I south of wall. may becontinuation of Zone I, but the depth
Matrix: compactness of the material
facilitate a feature number.During excavation of the next square
west (□ 209 N 194 E) if this feature
appears to be a continuation of Zone I.Stratification: then the feature will
be consolidated
see notes (p. 21)Interp. - probably a latrine.
refuse pit -

1.

2. F.S. # 17

3.

Ceased work at 2.37 BD BOT.

4.

because of water table though

5.

it continues to unknown depth.

6.

7.

See also FS 23

8.

other bits of wall

9.

ADDITIONAL OBSERVATIONS



Excavation unit

Photo?



FEATURE RECORD

FEATURE NO. 8

RECORDER, KD

SITE NO. 8A-16-2

DATE: April 5, 1973

LOCATION: from the SW corner of Square 209N 194E to the center of the feature,

the distances are: .60 E, .30 N

Depth from surface:

From Datum: 2.0
base 2.3

SIZE:

DEFINITION:

dark brown soil, fine
with shell flecks - between
wall and bulk

ASSOCIATED OBJECTS:

1.

2.

3.

4.

5.

6.

7.

8.

9.

FS 28 260g

Matrix:

below Zone 2 - opposite

Fea 7

Stratification:

See map 4

2.0 top

base

ADDITIONAL OBSERVATIONS



Excavation unit

Photo?



FEATURE RECORD

FEATURE NO. 9

RECORDER KD

LOCATION: from the NW corner of Square 209 N 194 E

SITE NO. SA 16-23
DATE: April 5, 1973

to the center of the feature,

the distances are: See map 4

Depth from surface:

From Datum: 1.92 SIZE:

DEFINITION:

Long irregular
area of dark soil flecked
with shell; charcoal

Matrix:

Zone 2 loam

Stratification:

Trash pit

ASSOCIATED OBJECTS:

1. FS 26
- 2.
3. Material seems 18th century -
4. This is probably associated
5. with Feature 10 (FS 24)
6. one is ~ intrinsic to its
7. other as originally thought
- 8.
- 9.

ADDITIONAL OBSERVATIONS



Excavation unit

Photo?



FEATURE RECORD 10

FEATURE NO.

LOCATION: from the

corner of Square

to the

of the feature,

the distances are: See map 4 N end of □ 204 N 194 E

Depth from surface: 1.92 bd From Datum: 2.03 SIZE: extends into W bulk at 2.0 bd

DEFINITION:

black mottled soil; charcoal - 1.

seems superimposed on Feature 9 2.

became apparent at base of Zone 2

Matrix:

Feature 9 / map 4 3. p. 35 notes 4.

Stratification:

Trash lot - seems 5.

to be good 18th century 6.
proven 7.

8.

9.

SITE NO. SA 16-23/2

DATE: April 5, 1970

ADDITIONAL OBSERVATIONS



Excavation unit

Photo?



FEATURE RECORD

FEATURE NO. 11

LOCATION: from the

RECORDER KD

corner of Square 209 N 194 E to the

SITE NO. SA 16-20

DATE: 4/5/73

of the feature,

the distances are:

210.55 N, 194.65 E in \square 209 N 194 E

Depth from surface:

From Datum: 1.6754

SIZE:

DEFINITION:

dark grey-brown
pit with bone, shell, sherds etc.
bell-shaped pit Trench

ASSOCIATED OBJECTS:

1. FS 24
2. 8 boys (4 here)
- 3.
4. seems 19th century
- 5.
- 6.
- 7.
- 8.
- 9.

Matrix:

Zone 2 D 209 N 194 E

Stratification:

This was formerly called
"dark area in W end of N $\frac{1}{2}$ of
D 209 N 194 E"
was prematurely closed off; given FS 24

ADDITIONAL OBSERVATIONS



Excavation unit

Photo?



FEATURE RECORD 12
FEATURE NO.

LOCATION: from the

the distances are:

Depth from surface: 1.47 mtrs.

DEFINITION:

Matrix:

Stratification:

This:

RECORDER

corner of Square 212N 162E to the

map 3
map 15

(East $\frac{1}{2}$)

From Datum: 2.0 - 2.48

SIZE:

SITE NO.

DATE:

of the feature,

pp 40 notes p. 129-131

p 128 notes

ASSOCIATED OBJECTS:

1. FS 29 5 bags
2. FS 106 2 bags (below copper)
3. base 2.48 (flat rock)
- 4.
5. Extends below this level - water table impedes
6. 5/29/73
7. Reopened - may be well -
8. remapped on map 3 at 2.52 b.d.
9. barrell 2.67 b.d. - surrounded by copper wall

ADDITIONAL OBSERVATIONS



Excavation unit

Photo?



FEATURE RECORD

FEATURE NO.

LOCATION: from the

the distances are:

Depth from surface:

DEFINITION:

Matrix:

Stratification:

RECORDER

corner of Square

to the

of the feature,

SITE NO. SA-16-2

DATE:

From Datum:

SIZE:

ASSOCIATED OBJECTS:

1. cor FS 33 2 drops (1 long) (1 short)
- 2.
3. contains lots of mussel shells
4. and eel ash deposits
5. most material along
6. See
7. also: FS 37
- 8.
9. (extension of Fen 13)

inside wall

209 N

185 E (6x3)

center

notes - p. 46-47

also note, p. 51

1.9 TOP

2.37 base

Shell concentration in light soil
looks like pit

Zone 2 is sterile
(goes under wall - Fen 13)

See map under Fen 3
extension of Fen. 3
comes out at angle on

given separate FS other
see profile across Fen 13

ADDITIONAL OBSERVATIONS



Excavation unit

Photo?



FEATURE RECORD 14
FEATURE NO.

LOCATION: from the

the distances are:

Map 5 p. 45 note)
Depth from surface:

RECORDER

corner of Square

209N 185E (6x3)

East of wall

From Datum: 1.86

to the

SIZE:

SITE NO.

DATE:

of the feature,

DEFINITION:

Section of tabby wall
extending E-W out of W. bulk

Matrix:

pit on map 5 just N
of this feature -
appears to extend just

Stratification:

under the W. end of
F. 14

ASSOCIATED OBJECTS:

1.

2.

3.

4.

5.

6.

7.

8.

9.

ADDITIONAL OBSERVATIONS



Excavation unit

Photo?



FEATURE RECORD 15
FEATURE NO.

LOCATION: from the

the distances are:

Depth from surface:

DEFINITION:

Matrix:

Stratification:

RECORDER

corner of Square

map 5 p. 48, notes

From Datum: ^{top} 2.01
_{base} 2.48

to the

SITE NO.

DATE:

SA-16-23

of the feature,

SIZE: 2:5 meter wide

ASSOCIATED OBJECTS:

1.

2.

3.

4.

5.

6.

7.

8.

9.

Postholes at N side

FS 38

large dark midden area
at base of Zone 2 East of Wall:
probably trash pit

Zone 2

ADDITIONAL OBSERVATIONS



Excavation unit

Photo?



FEATURE RECORD 16

FEATURE NO.

LOCATION: from the

RECORDER KD

corner of Square

to the

SITE NO.

SA-16-25

DATE:

4/10/73

of the feature,

the distances are:

Map 5

20m N 115E

(6x2)

East of Wall

Depth from surface:

p. 48 notes

From Datum: 2.01 TOP SIZE:

DEFINITION:

Elbow of dark soil extending
out from Feet. 14 (wall) possibly
wattle footing?

2.13
ASSOCIATED OBJECTS:

1.

2.

FS 40

1 key

3.

4.

5.

6.

7.

8.

9.

Matrix:

Stratification:

shallow elbow
underfoot

ADDITIONAL OBSERVATIONS



Excavation unit

Photo?



FEATURE RECORD

FEATURE NO.

LOCATION: from the

the distances are:

Depth from surface:

DEFINITION:

Matrix:

Stratification:

RECORDER

corner of Square

From Datum:

SITE NO.

DATE:

of the feature,

ASSOCIATED OBJECTS:

1. FS 45 2 boys, 1 jar
- 2.
3. This pit was actually 2
4. separate pits, both beginning
5. at same level (2.03) app.
6. by mistake they were reared
7. and material welded together
- 8.
- 9.

dark shell-flecked soil
in shell matrix

probably pit
Stems

KD
200 N (6x3)
185E to the
west of wall

Map 5 p 53 notes, drop p. 61

2.03 top
2.37 SIZE:

SA 46-23

4/11/73

ADDITIONAL OBSERVATIONS



Excavation unit

Photo?



FEATURE RECORD

FEATURE NO.

LOCATION: from the

RECORDER

corner of Square 207.5N

to the

SITE NO. 59-16-22

DATE: April 16, 1973

of the feature,

the distances are:

See Map 6

11' E
N of wall

p. 59 notes

Depth from surface:

From Datum: 2.01' ^{top} SIZE:

DEFINITION:

Trench-like, dark area

Charcoal; shell concentration
runs SW-NE

Matrix:

Zone II 20-50 cm
N of wall

Stratification:

lots of burned bone, shelly
; pyroclastics

ASSOCIATED OBJECTS:

1.

2.

3.

4.

5.

6.

7.

8.

9.

F.S.

ADDITIONAL OBSERVATIONS



Excavation unit

Photo?



FEATURE RECORD 19
FEATURE NO.
LOCATION: from the

RECORDER KD
corner of Square 209 N to the

SITE NO. SA 16-29
DATE: 4/18/73
of the feature,

the distances are:

19, E
see map 6, p. 64 notes

Depth from surface:

From Datum: 2.02 to SIZE:

DEFINITION:

Dark grey-brown even
appearing in Zone 2 matrix
is against Fen. 5 - wall
Matrix: at N of H, at west end

base

ASSOCIATED OBJECTS:

1.

2.

3.

4.

5.

6.

7.

8.

9.

FS 52

2 bags; 1 hole level


Stratification:

ADDITIONAL OBSERVATIONS



Excavation un.

Photo?



FEATURE RECORD

FEATURE NO.

20

RECORDER

SITE NO. SA-16-23/2

DATE:

LOCATION: from the NE corner of Square

204 N

to the

of the feature,

the distances are: Map 6 p 64 notes, p. 73

Depth from surface:

From Datum:

SIZE:

DEFINITION:

dark circular area -
charcoal in it & bricks

ASSOCIATED OBJECTS:

1.

2.

3.

4.

5.

6.

7.

8.

9.

Matrix:

Zone 2 To Steins

Stratification:

at 2.13 bd

This feature appears to
be a 2 small, round dark
area - mapped on map 5

the material in this area segregated into boys - ad -

3 boys

(boy 3 - from dark area
at 2.13 bd

FS 53

ADDITIONAL OBSERVATIONS



Excavation unit

Photo?



FEATURE RECORD 21

FEATURE NO.

LOCATION: from the

RECORDER

KD

SITE NO. 5A-16-23/2

DATE:

corner of Square 245 N

to the

of the feature,

the distances are: Map 7, p 64 notes

Depth from surface:

From Datum: 23 m

SIZE:

DEFINITION:

long trench-like area of
black soil with heavy shell
concentration

ASSOCIATED OBJECTS:

- 1.
2. FS 51 2 bags
- 3.

Matrix:

Zone 2 (brown shell filled)
soil, and 1 corner of trench

Stratification:

6. possibly part of a large E.
7. W. trench running N of
8. wall for at least 12
meters (see p. 68 notes)

ADDITION OBSERVATIONS



Excavation unit

Photo?



FEATURE RECORD 22

FEATURE NO.

LOCATION: from the

the distances are:

Depth from surface:

DEFINITION:

Matrix:

Stratification:

RECORDER KD

corner of Square 210.5^N 100^E to the

Map 7 p. 73 ✓

SITE NO.

DATE:

Apr. 24, 73

of the feature,

N $\frac{1}{2}$ of D, W $\frac{1}{4}$ of N $\frac{1}{2}$

1.845d top

From Datum: 2.1j SIZE:

ASSOCIATED OBJECTS:

1. FS 54 1 bag
2. iron, fish scales, Sheds.
- 3.
- 4.
5. photo - B&W, color
color # 11
B & W # 5
- 6.
- 7.
- 8.
- 9.

circular ash pit in Zone

I matrix

Zone 2 - brown sand

base - 2.1j, 1.9j

irregular based pit.

ADDITION OBSERVATIONS



Excavation unit

Photo?



FEATURE RECORD

23

FEATURE NO.

RECORDER

KD

SITE NO.

SA-16-23

DATE:

April 74 1973

LOCATION: from the

corner of Square

to the

of the feature,

the distances are:

Map 7

p. 78 notes

Depth from surface:

From Datum:

SIZE:

DEFINITION:

large irregular dark pt.
dark brown soil & shell

ASSOCIATED OBJECTS:

1.

FS

2.

3.

4.

5.

6.

7.

8.

9.

Matrix:

sterile sand

Stratification:

ADDITIONAL OBSERVATIONS



Excavation unit

Photo?



FEATURE RECORD

FEATURE NO. 24

RECORDER Lewis

SITE NO. SA 16-23

DATE: 4/26/73

LOCATION: from the SW corner of Square 215N

to the center of the feature,

the distances are: ~~27.35 meters~~ see map 8
105E

Depth from surface: (Notes p. 81)

From Datum: 2.08d
top

SIZE: .24 meters X .24 meters

DEFINITION:

Circular pit East and South
of Feature 3 in corner. Dark
brown soil with charcoal2.1 box
ASSOCIATED OBJECTS:

1. burnt corn cobs

2. San marcos

3. photo #'s
color: 12#

4. Bw: 6

5. FS. 59 soil sample

6. FS 60 - sherd, orn

7. 2 boxes

8.

9.

Matrix:

Zone II

Stratification:

shallow circular
pit

ADDITION OBSERVATIONS

0

+

Excavation un

Photo?

FEATURE RECORD

FEATURE NO.

LOCATION: from the

RECORDER

SITE NO.

DATE:

the distances are:

Depth from surface:

DEFINITION:

Matrix:

Stratification:

corner of Square 215 N 15 E to the

of the feature,

From Datum: 2.10

SIZE:

ASSOCIATED OBJECTS:

1. F.S. 62 1 by
- 2.
- 3.
- 4.
- 5.
- 6.
- 7.
- 8.
- 9.

grey shell-flecked
area against corner of N-Say
E-W wall

deep pit - probably
goes under E-W wall
section

ADDITIONAL OBSERVATIONS



Excavation unit

Photo?



FEATURE RECORD

FEATURE NO. 26

LOCATION: from the

corner of Square

to the

of the feature,

the distances are:

Depth from surface:

From Datum: 1.80 SIZE:

DEFINITION: possible TARRY FLOOR
AREA.

ASSOCIATED OBJECTS:

Matrix: ZONE II

Stratification:

1.

2.

3.

4.

5.

6.

7.

8.

9.

~~1.80~~ base 2

FS 64 2 bags

materials

at center of footing is tarry floor

SITE NO. SA. 16-23

DATE:

See MAP #9

ADDITION OBSERVATIONS



Excavation unit

Photo?



FEATURE RECORD

FEATURE NO.

LOCATION: from the

corner of Square

to the

of the feature,

the distances are:

Depth from surface:

From Datum:

SIZE:

DEFINITION:

ASSOCIATED OBJECTS:

from shell and charcoal flecked area in S. portion of this unit. runs along N edge of wall -

Matrix: ~~zone~~ Stencil zone contains 2 postholes

Stratification:

postholes -
W - 2.02
road - 2.01

SITE NO. SA-16-23

DATE: 5/11/73

map 9
p. 88 notes
0215 N 185 E
N of wall


2.03 TOP 2.35 BTM.

1. FS.
2. photo: B&W # 9
3. color # 15
- 4.
- 5.
- 6.
- 7.
- 8.
- 9.

ADDITIONAL OBSERVATIONS ..

Excavation u :

Photo ?



FEATURE RECORD

FEATURE NO.

LOCATION: from the

corner of Square

to the

of the feature,

the distances are:

Map 9
p 88 notes

D 2 N-N 105 E
N of wall

Depth from surface:

From Datum: 2.02
2.15 SIZE:

DEFINITION:

black soil area
running along W bulk -
shell flecked

Matrix:

sterile zone

Stratification:

mostly pebbles - 2.03

SITE NO.

DATE:

SA-16-23

5/1/73

ASSOCIATED OBJECTS:

1.

FS 66

2.

3.

4.

5.

6.

7.

8.

9.

ADDITIONAL OBSERVATIONS ..

Excavation u :

Photo ?





FEATURE RECORD

FEATURE NO. 30

RECORDER NH

SITE NO. 5A 16-23 (73)

DATE: 5-3-73

LOCATION: from the SW corner of Square 224N 188E to the center of the feature,

the distances are: 1.84N, 1.55E

Depth from surface:

From Datum:

2.0700 Tp

SIZE: 46cm

2.1600 Btm

DEFINITION: circular fire pit extending
~~into~~ into sterile

ASSOCIATED OBJECTS:

1. FS 67- Soil sample, 1 bag
2. FS 68- 1 bag burnt corn cobs
(no other artifacts)
- 3.
4. Photo #15
5. color-14
B&W-8
- 6.
- 7.
8. See Map 10
- 9.

Matrix:

Stratification:

ADDITIONAL OBSERVATIONS ..

Excavation no.:

Photo ?





FEATURE RECORD

FEATURE NO. 31

RECORDER NH

SITE NO. SA 16-23 (73)

DATE: 5-3-73

LOCATION: from the SW corner of Square 215N 188E to the center of the feature,

the distances are: 2.5N 60E

Depth from surface:

From Datum: 1.80 TP
BD SIZE: 48cm EW 38^{cm}Ns
1.90 SMDEFINITION: 19th or 20th cent

Ash pit

ASSOCIATED OBJECTS:

1. FS 70 1 bag nails sherds, 1 bone jar

2.

3.

4.

5.

No photos

6.

7.

8.

Map 9

9.

Matrix:

Stratification:

ADDITIONAL OBSERVATIONS ..

Excavation u :

Photo ?





FEATURE RECORD

FEATURE NO. 32

RECORDER Lewis

LOCATION: from the SW corner of Square 224N
188

SITE NO. SA-16-23 (3)

DATE: 5/4/73

to the center of the feature,

the distances are: see Map 10

Depth from surface:

From Datum: 2.07₀₀ SIZE: Approx 75 x 1 metersDEFINITION: light tan with shell
charcoal, bricks. Soil is hard
clay like material. Bricks and
charcoal seem to be decomposing.

ASSOCIATED OBJECTS:

1. possible latrine pit
2. photos: color #
3. B & W #

4. ~~FS~~ soil samples - F.S. 74 - clay like material
5. F.S. 75 - above clay-like material

6.

7.

8.

9.

FS?
80 or 76?

Matrix:

mottled dark tan - possibly
sterile

Stratification:

pit intersects square
224N, 188E and 227N
188E at the latter's stake

ADDITIONAL OBSERVATIONS ..

Excavation 1:

Photo ?



FEATURE RECORD

FEATURE NO. 33

RECORDER NH

SITE NO. SA 16-23 (73)

DATE: 5-7-73

LOCATION: from the SW corner of Square 218N 188E to the Approx center of the feature,

the distances are: 218.90N 188.70E see pg 97 in notes

Map 10

in N-S exploratory Trench

Depth from surface:

From Datum: ^{TP 2.32}₈₀ SIZE: 1.9m N/S 6.50m EW

DTM 2.65 b4R

DEFINITION:

Tan: black mottled
trench-like area

ASSOCIATED OBJECTS:

1.

2.

3.

4.

5.

6.

7.

8.

9.

FS 84 2 bags

is a small pit in

association at 219.2 N

188.9 E

FS

Matrix:

sturdy sand

Stratification:

possible wall trench
for wooden outbuilding
(Puente 1762)

ADDITIONAL OBSERVATIONS ..

Excavation 1:

Photo ?





34

KD

S 16-23
May 7, 1973

in SE quadrant of O 212N 191E

see map 11, Note p. 102

an L-shaped area of orange
clay-sand; gsh - possible
latrine pit?

matrix: dark grey with shell and
artifacts.

Stratification: pit intersects
square - 212N 194E on ~~East~~ side.

2.05 BD TOP material overlying
2.06 BD BOT Feat. 34.
2.23 BD BOT Feat. 34.

possible latrine pit -

2. photos - color - 1
B & W - 1

3. Soil samples - FS. 89 - from inside
Feat. 34.

4. Material above Feat. 34 was
assigned FS. 88

6. 2 S. Marcos, 1 oyster, 1 clam shell,
+ 1 mammal, 2 fish vertebrae were discarded
and No FS was assigned

35

RECORDER: KD

S 16-23

DATE: May 10, 1973

LOCATION: from the 1st NW quadrant of D 212N 141E to the

distances are: see map 11, pp. 102, 104 notes also p. 105, 106, 107

Depth from surface: 2.04 b.

From Datum: 2.046 d

bottom 2.42 BB..

Size: rectangular trench Approx.
2m. x .5m (3m x .5m)

Definition:
 Clark brown Trench-like soil
 area extending E-W from NW corner
 of D at 2.2' Bd an ash concentration
 appears


ASSOCIATED OBJECTS:

1. Material Assigned F.S. 92
2. Shells, bone, glass, metal
- 3.
- 4.
- 5.
- 6.
- 7.
- 8.
- 9.

Zone 2

entire pit characterized
 by flecks of shell; rubble, and
 burned shell; this - possibly ~~the~~
 Tabby making area?

SCALE



PERIODIC HOLES

SIZE HOLES

SQUARES

PHOTOS

36

RECORDED SLR

16-23

May 10, 1973

See map 11 ; Also notes pp. 107

TOP 2.09 BD.

2.30

trench-like features
running E-W, heavily
shell-flecked, also
contained several lumps
of orange clay similar to
Fda 34 at 2.23 Bd

FS 94 3 bags

Zone 2 - doesn't extend
into shell

SCALE




Photo:

Square:

Scale No.:

Feature No.:

FEATURE RECORD

FEATURE NO.

37

RECORDER: KD

SITE NO. 56-23
DATE: May 13 1973

LOCATION: from the corner of Square 2.15N 140E to the of the feature

the distances are: map 12, p 109 notes in SE corner of O, N of wall
also map 9 2.28 bd

Depth from surface:

From Datum:

Size:

Definition: a dark, sooty colored
shell flecked area - circular in
shape - seems to be a well -
w

Matrix:

Zone 2 $\frac{1}{2}$ floor level
N of wall

Stratification:

underlies a 19th century
pit - separated by thin layer of
Zone II ("cellar fill") material)

See Strat record #

ASSOCIATED OBJECTS:

1.

FS 109

2.

3.

4.

5.

6.

7.

8.

9.

10.

tuned out to be
mixed trash pit
underlying. Coquina block
well pit

40

RECORDED ~~21~~ JSO

5 16-23
May 1973

LOCATION: from the corner of Square 212N 141E to the

distances are: see Map 11, note p. 105

Depth from surface:

From Datum: 2.29 BD Size:

3.07

Description: - possible well fill
surrounding well - dark grey
sandy soil with shell, etc.

ASSOCIATED OBJECTS

1. color photograph # 20.

Matrix: mottled tan lenses.

well pit surrounding well-

Fen. B9

FS 105

2 bags

Stratification:

41

Derry on
E 15 N 191 E

8-16-23
May 22, 1930

map 11 p 117, 120 notes

light grey, charcoal-
flecked soil area peripheral
to Fen. 40

steils sand & Fen 40

2.29 TOP
2.60 BOT

Assigned FS #99 and closed out
at 2.60 BD.

42

Deagon

(16-2)
May 22, 1973



in NW

215N 141E
(3x2)

see map 13, notes p. 118

Top - 2.32

Base - 2.58

Circular area of black soil in
NW corner of  is in profile
shaped like -  - intrusive to
Flu 38

Flu 38

FS 110



43

RECORDER: KD

-16-23
DATE: May 24, '73

from the corner of Square 212N 141E to the

the distances are: See map 11, p. 8123 notes

Depth from surface:

From Datum: 2.35

Size:

2.54 - 2.72

Description:

ASSOCIATED OBJECTS:

area of dark soil around
 Fen 39 - but within Fen 40 -
 may have been pit dug
 to place barrels in and
 then filled in around barrels.
 would date the construction of
 Well

FS 108